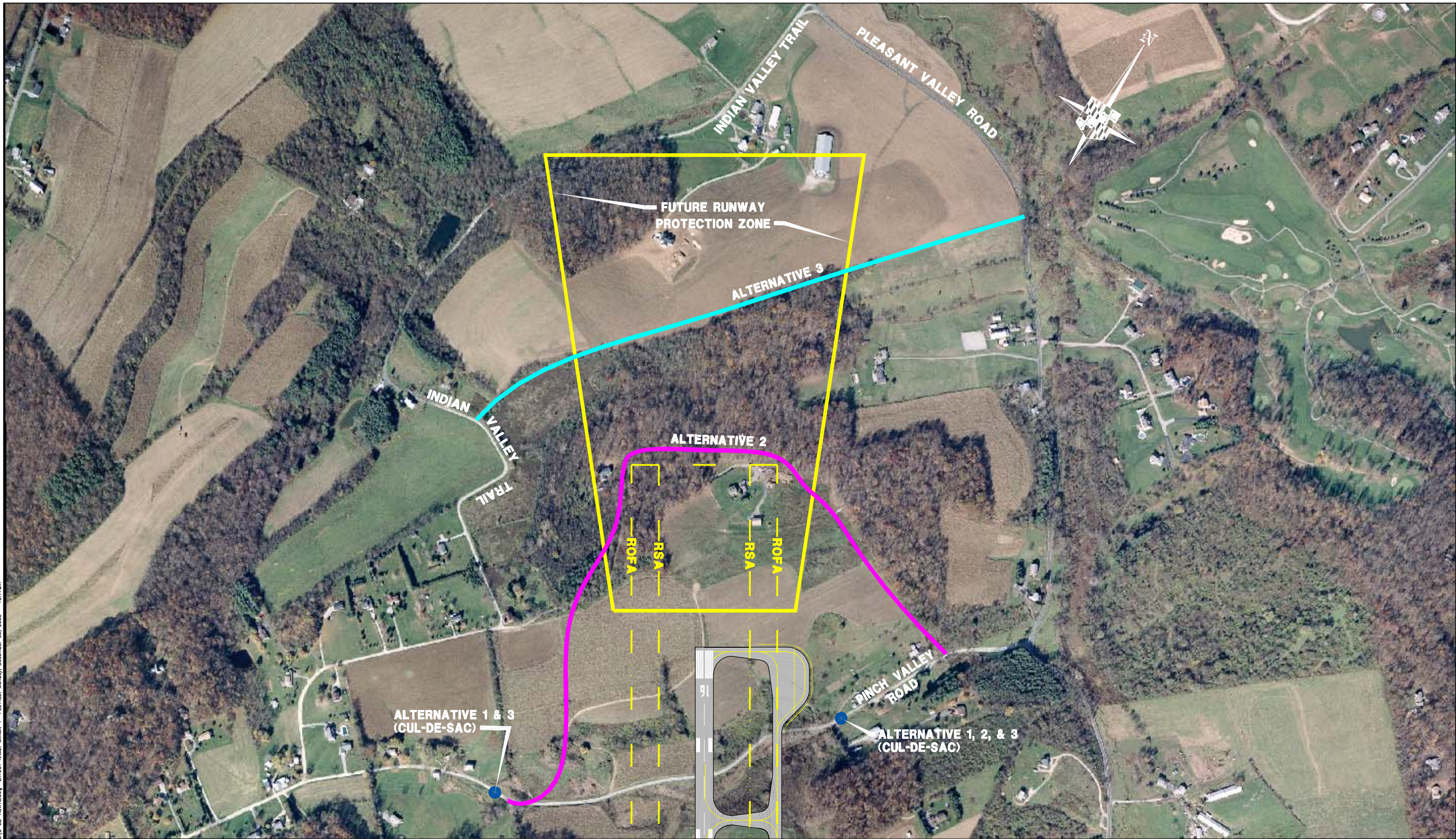





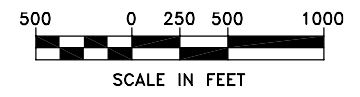
FILE NAME: P:\20230621\CD\ALTERNATIVES\C-EB-ROVKS.dwg LAYOUT: NAME: exhibit 1 PLOTTED: Monday, December 05, 2023 10:17am



MASTER PLAN UPDATE
FOR
CARROLL COUNTY
REGIONAL AIRPORT
JACK B. POAGE FIELD
CARROLL COUNTY, MARYLAND

LEGEND
 **FUTURE PAVEMENT**

ROADWAY ALTERNATIVES
 **CUL-DE-SAC**
 **ALTERNATIVE 2**
 **ALTERNATIVE 3**



PINCH VALLEY ROAD
RELOCATION
ALTERNATIVES

EXHIBIT
1